
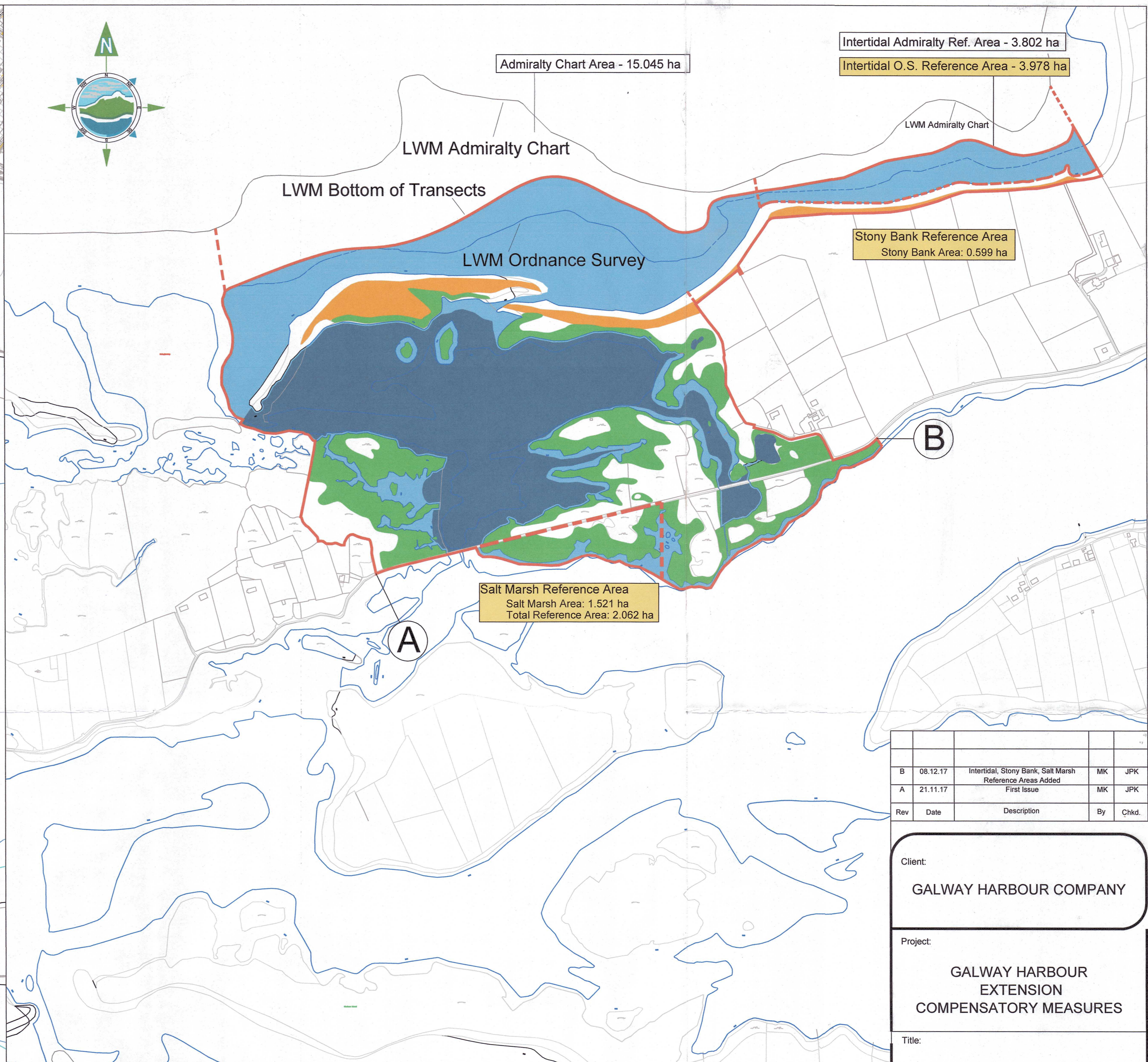






	SALT MARSH	}	TOTAL AREAS
	TRANSITIONAL SALT MARSH		7.39ha
	STONY BANK	}	0.63ha
	GHEP INTERTIDAL LOSS		14.51ha
	GHE INTERTIDAL LOSS	}	22.53ha
	TOTAL LOSSES		



	SALT MARSH	TOTAL AREAS
	STONY BANK	3.126ha
	INTERTIDAL	24.745ha
	SUB TIDAL AREA	20.652ha
	TOTAL ABOVE HABITATS	60.238ha
	TOTAL MANAGED cSAC AREA	71.673ha

Rev	Date	Description	By	Chkd.
B	08.12.17	Intertidal, Stony Bank, Salt Marsh Reference Areas Added	MK	JPK
A	21.11.17	First Issue	MK	JPK

Client:
GALWAY HARBOUR COMPANY

Project:
GALWAY HARBOUR EXTENSION COMPENSATORY MEASURES

Title:
Renmore - Mweeloon Comparison of Areas

Scale @ A1: 1/10,000 @A3: 1/20,000

Prepared by: MK Checked: JPK Date: Nov 2017

Project Director: J.P. KELLY

Drawing Status: Compensatory Measures



TOBIN
Patrick J. Tobin & Co. Ltd.
TOBIN Consulting Engineers,
Fairgreen House, Fairgreen Road,
Galway, Ireland.
tel: +353-(0)91-565211
fax: +353-(0)91-565398
e-mail: galway@tobin.ie
www.tobin.ie

An Bord Pleanála
11 DEC 2017
RECEIVED

Fig. 17

Drawing No.: **7476-1077**

Revision: **B**